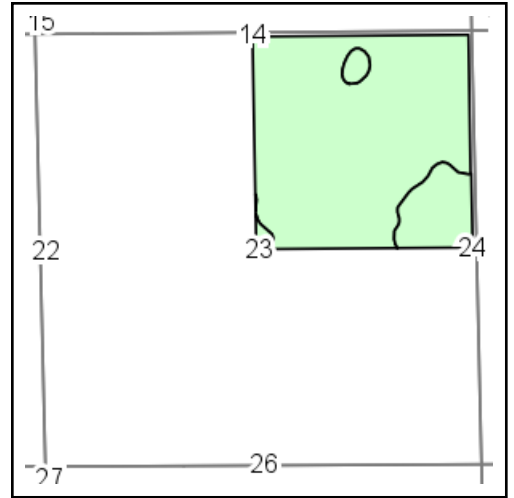
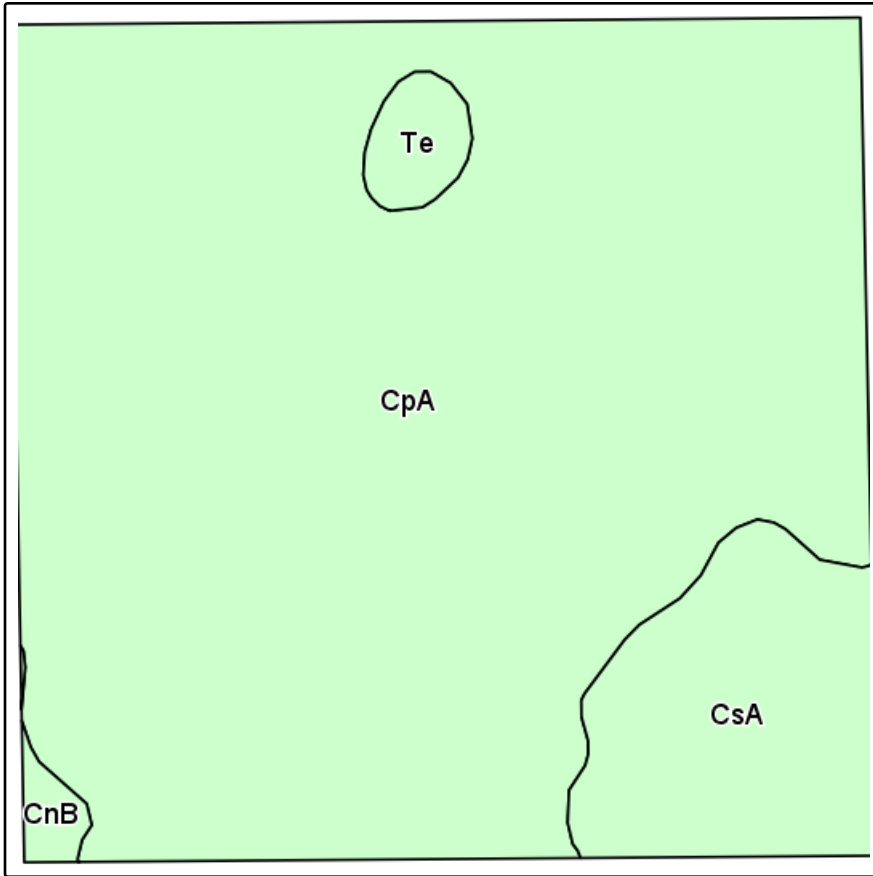


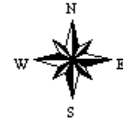
Soils Map



State: **South Dakota**
 County: **Douglas**
 Location: **23-100N-62W**
 Township: **Washington**
 Acres: **154.25**
 Date: **9/25/2013**

**BURLAGE
 PETERSON
 REALTY**
 Auctioneers & Realtors

Maps provided by:



©AgriData, Inc 2013
 www.AgriDataInc.com

Field borders provided by Farm Service Agency as of 5/21/2008.
 Soils data provided by USDA and NRCS.

Code	Soil Description	Acres	Percent of field	Non-Irr Class	Productivity Index
CpA	Clarno-Prosper loams, 0 to 2 percent slopes	132.94	86.2%	IIc	85
CsA	Clarno-Stickney-Prosper loams, 0 to 3 percent slopes	17.64	11.4%	IIs	80
Te	Tetonka silt loam	2.44	1.6%	IVw	56
CnB	Clarno-Ethan-Prosper loams, 1 to 6 percent slopes	1.23	0.8%	IIe	76
Weighted Average					83.9